




KARAJARRI NATIVE TITLE DETERMINATION APPLICATION WAG6100/98 (WC00/002)

EXTERNAL BOUNDARY DESCRIPTION
AS DESCRIBED IN THE FIRST SCHEDULE
OF THE MINUTE OF CONSENT
DETERMINATION OF NATIVE TITLE

ENLARGEMENT 1 OF 2

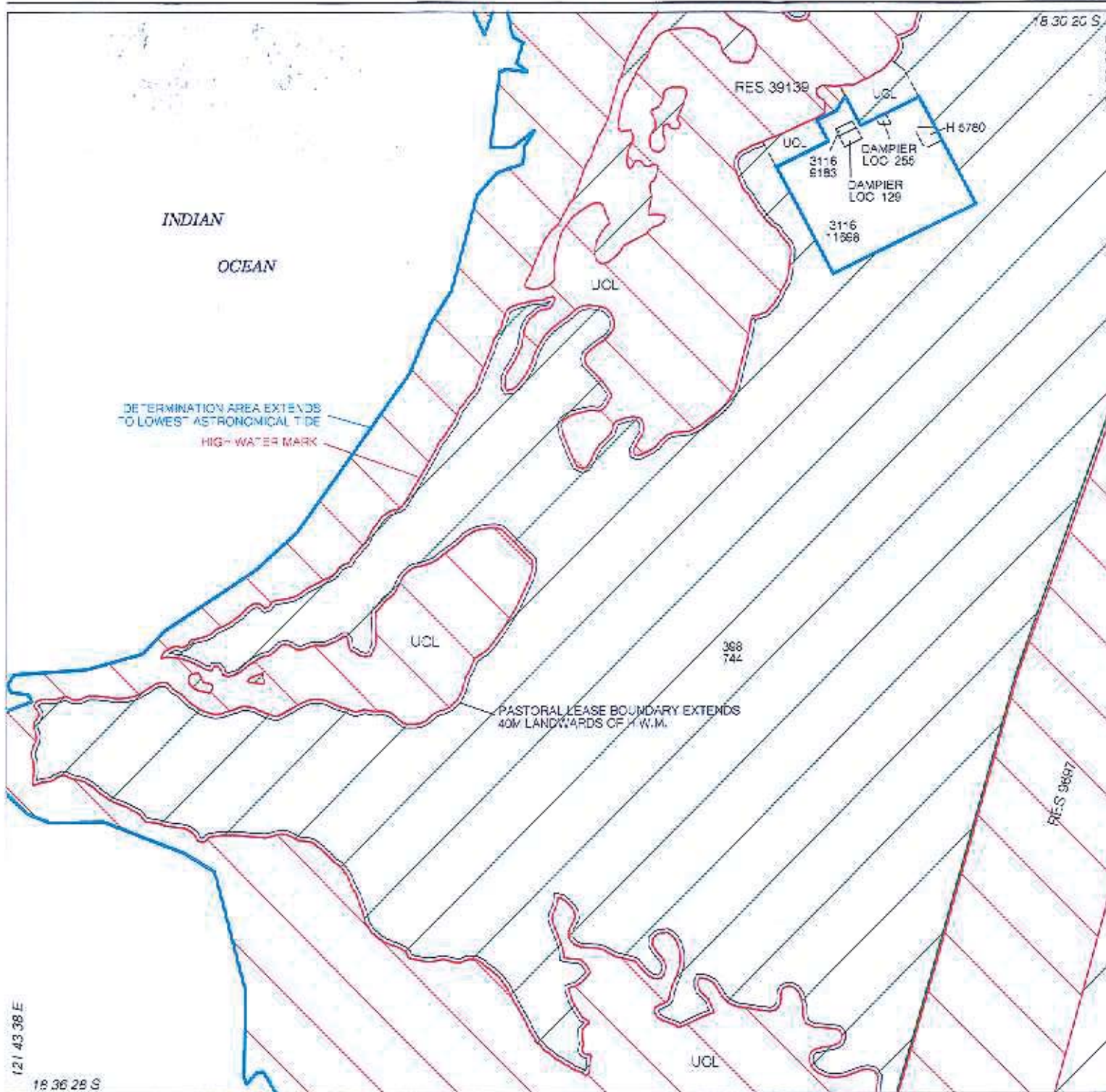
NNTR attachment:
WCD2002/001,
Map 2: Enlargement 1,
Page 1 of 1, A4, 12/02/2002

-  DETERMINATION AREA
-  DETERMINATION AREA 'A' AS DEFINED IN CLAUSE 1 OF THE MINUTE OF CONSENT DETERMINATION OF NATIVE TITLE
-  AREAS REFERRED TO IN CLAUSE 1 OF THE MINUTE OF CONSENT ORDERS (WITH RESPECT TO WHICH NO DETERMINATION IS MADE)



GOVERNMENT OF
WESTERN AUSTRALIA
Department of
Land Administration
Land Claims Mapping Unit
PRODUCED 30/01/2002

CADASTRE SOURCE DATA 5000 AUG 2001
OUR REF: WAG6100/98 (WC00/002) ENLARGEMENT 1
THIS PLAN IS FOR ILLUSTRATIVE PURPOSES ONLY.
IN THE EVENT OF ANY DISCREPANCY BETWEEN THE AREAS DESCRIBED IN THE MINUTE OF CONSENT DETERMINATION
OF NATIVE TITLE AND THE AREAS SHOWN ON THIS PLAN, THE WRITTEN DESCRIPTION SHALL TAKE PRECEDENCE.
NATIVE TITLE CLAIMS ARE ADMINISTERED BY THE NATIONAL NATIVE TITLE TRIBUNAL REGISTER.



WAG6100/98 (WC00/002) ENLARGEMENT 1, Page 1 of 1, A4, 12/02/2002